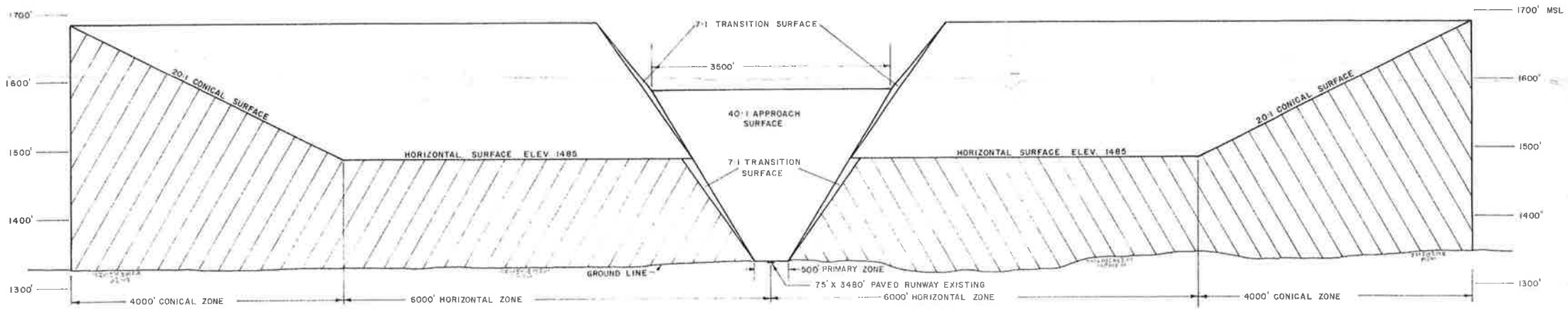
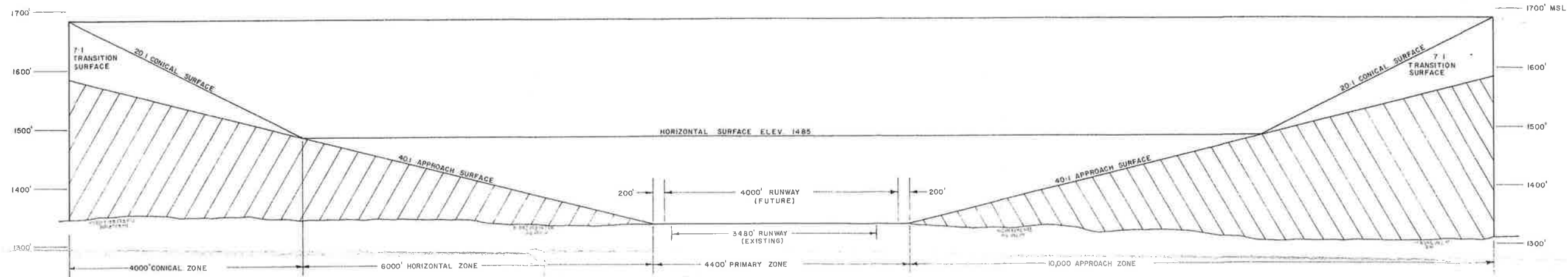


PERSPECTIVE VIEW SHOWING
IMAGINARY SURFACES
NO SCALE



SECTION B-B
SCALE: VERT. 1" = 100'
HORIZ. 1" = 1000'

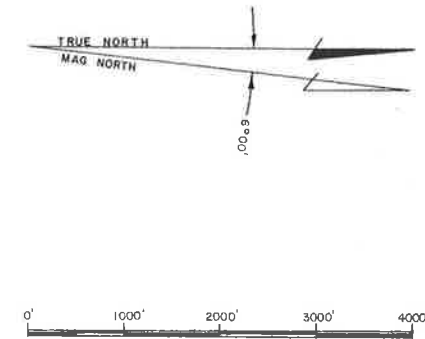
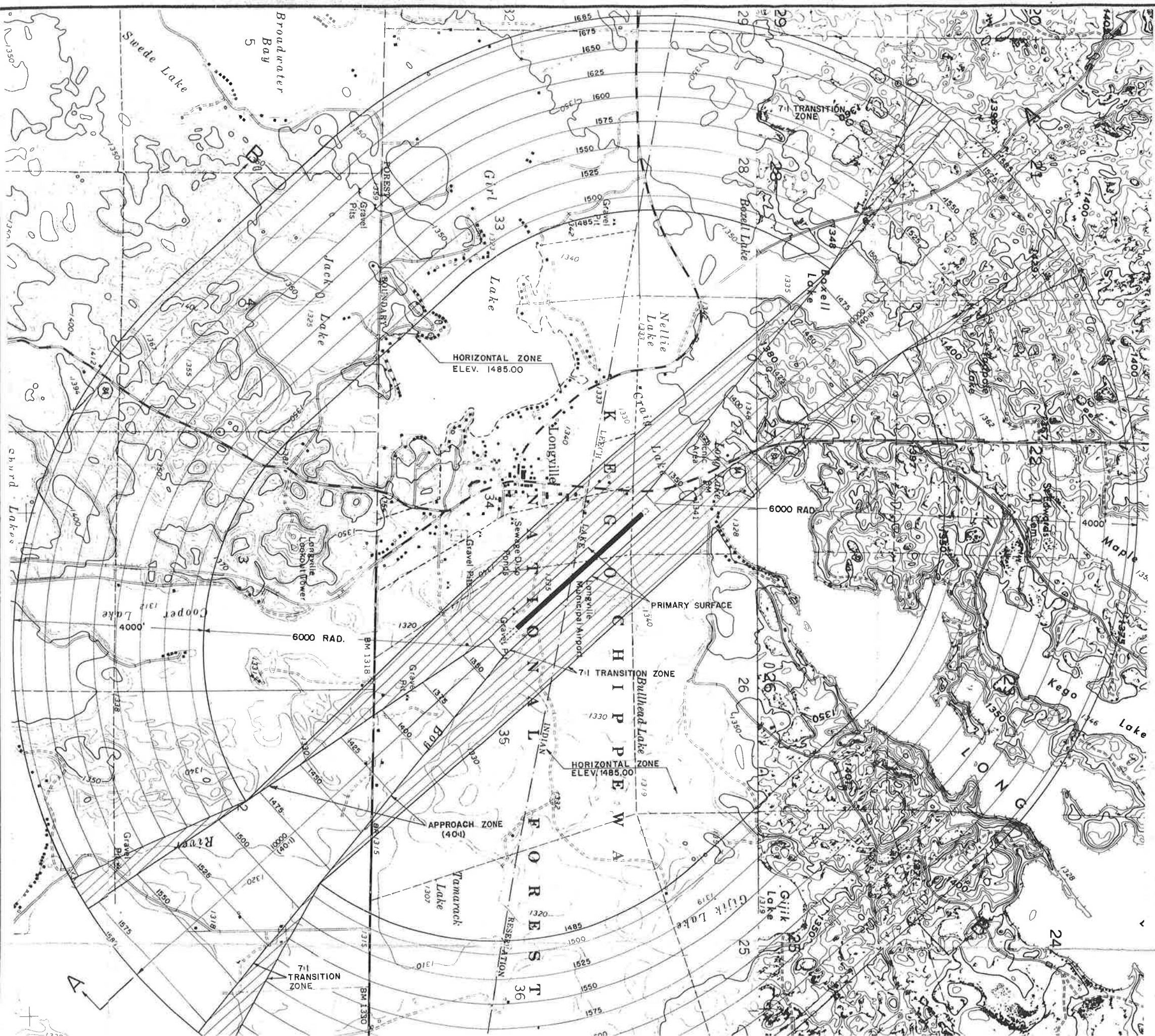
NOTE:
This diagram is based on the data furnished to in the Airport
control diagram, and is to be used
only in conjunction with said Ordinance.



SECTION A-A
SCALE: VERT. 1" = 100'
HORIZ. 1" = 1000'

AIRSPACE SECTION PLAN
LONGVILLE MUNICIPAL AIRPORT ZONING MAP
LONGVILLE, MINNESOTA

SCHNEIDER & BUXTON
LAND SURVEYORS AND CONSULTING ENGINEERS



NOTES

1. Airport elevations 1275 Mean Sea Level Datum
2. Aerial contours illustrate the height limitations within each imaginary surface. Contours shown are 100 foot elevation datum.
3. A slope, such as 40:1, expresses the horizontal distance of 40 feet to the vertical distance of 1 foot.
4. Runway approach surface slope is 40:1.
5. Topographic contour intervals are 10 feet.
6. Existing topographic symbols are those used by the U. S. Geological Survey.
7. This Airspace Zoning Plan is the plan referred to in the Airport Zoning Ordinance, is a part of said Ordinance, and is to be used only in conjunction with said Ordinance.
8. In those areas where existing terrain or trees penetrate one or more of the imaginary surfaces, the height of structures shall be restricted only to the height of the tree canopy which provides a natural shield to the structure.

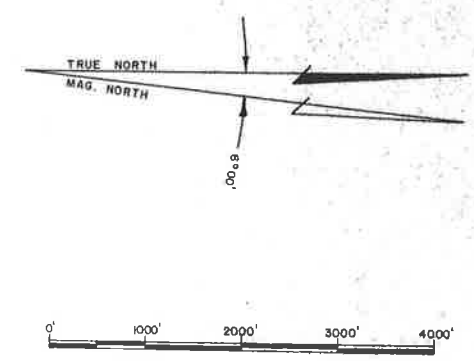
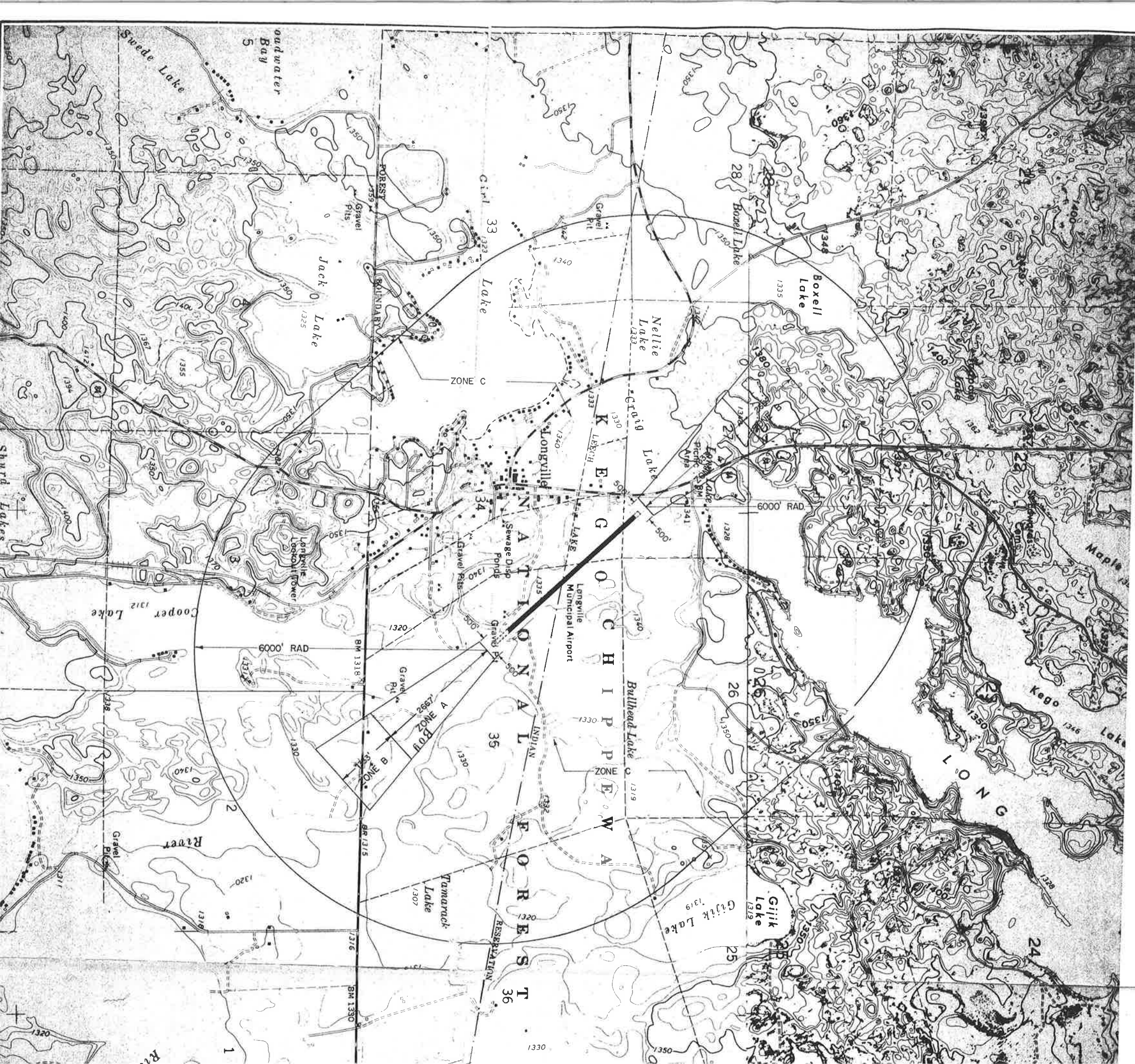
LEGEND

Topographic Contour		1350
AERIAL CONTOURS		1500
ZONE BOUNDARY		
EXISTING RUNWAY		
ULTIMATE RUNWAY		

Adopted by the Cass County-City of Longville Joint Airport Zoning Board of Cass County, Minnesota, this _____ day of _____, 19____.

**AIRSPACE ZONING PLAN
LONGVILLE MUNICIPAL AIRPORT ZONING MAP
LONGVILLE, MINNESOTA**

SCHNEIDER & BUXTON
LAND SURVEYORS AND CONSULTING ENGINEERS



- NOTES
1. Airport Elevation 1335 Mean Sea Level Datum
 2. Existing topographic symbols are those used by the U. S. Geological surveys.
 3. This Land Use Zoning Plan is the plan referred to in the Airport Zoning Ordinance, is part of said Ordinance, and is to be used only in conjunction with said Ordinance.

LEGEND

TOPOGRAPHIC CONTOURS	1350
EXISTING RUNWAY	
ULTIMATE RUNWAY	
ZONE BOUNDARY	

Approved by the Cass County-City of Longville Joint Airport Zoning Board this _____ day of _____, 19____.

**LAND USE ZONING PLAN
LONGVILLE MUNICIPAL AIRPORT ZONING MAP
LONGVILLE, MINNESOTA**

SCHNEIDER & BUXTON
LAND SURVEYORS AND CONSULTING ENGINEERS